

- ### Notes
1. Do not scale. This drawing is to be read in conjunction with all other contract drawings and documents.
  2. Drawing displays all work at site and is to be accompanied by separate orders for road lining & street signing work where applicable.
  3. White thermoplastic screed bay marking to TSRGD'16: Schedule 7, Part 4, Item 6, Diag No.1028.4 variant DISABLED. (Pre '16 1028.3)
  4. All works to be in accordance with the Department of Transport's Specification for Highway Works & Essex County Council Specifications & Standard Construction Drawings.
  5. All traffic signs are to comply with The Traffic Signs Regulations and General Directions 2016.
  6. All existing signs to be retained unless stated otherwise. Any defects to existing signs and/or posts noted by the Contractor during the works to be reported to the Engineer.

### Key

Area of interest

Rev	Date	Description of revision	Drawn	Checked	Review'd	Appro'd

DRAWING STATUS: **Detailed Design**



Essex Highways, Seax House, Victoria Road South, Chelmsford, CM1 1QH.  
Tel: 0345 6037631 © Essex County Council

SCHEME TITLE: **DISABLED PARKING BAYS**

DRAWING TITLE: **TRO UPGRADE  
248 ABBOTSWELD, HARLOW**

DESIGNED	DRAWN	CHECKED	REVIEWED	APPROVED
CH	CH	MV	MV	MV
DATE OCT 23	DATE OCT 23	DATE OCT 23	DATE OCT 23	DATE OCT 23

DRAWING UNITS U.N.O. DIMENSIONS IN METRES LEVELS IN MILLIMETRES  
SCALE AT A4 (297x210mm) As shown

DRAWING No. **2859757-00-001** REV. -



- ### Key
- Area of interest in Location Plan
  - Existing DBAY marking, no works required
  - Post and sign to be installed

### POST & FOUNDATIONS

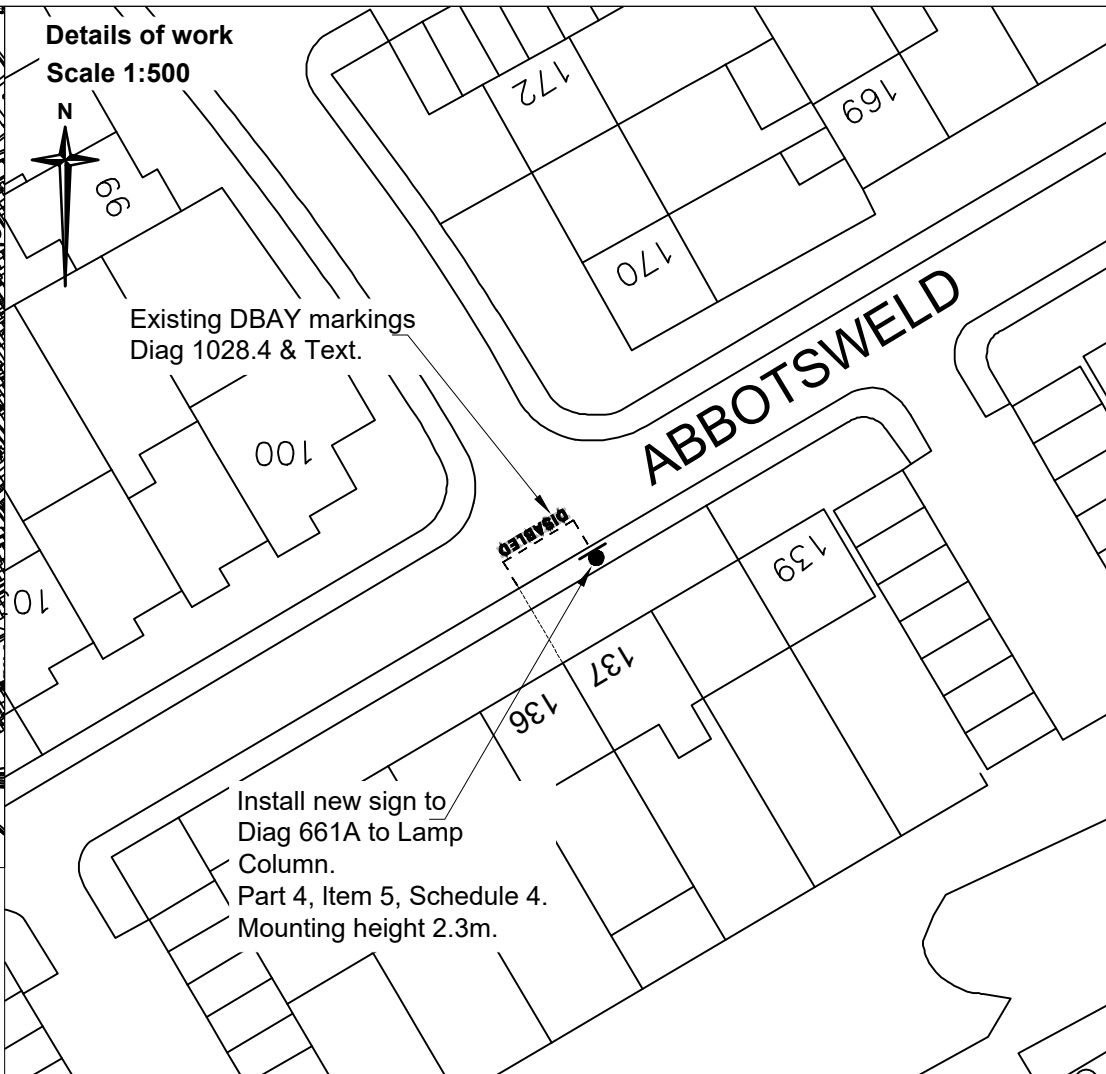
Length of 76mm post	Total: 2960mm Above ground: 2310mm
No. of Foundations	1
Foundation Depth	600mm
Foundation Width	350mm
Foundation Length	350mm
Foundation Volume	0.074sq.m
Earth Cover	150mm



Scheme Ref.	Generic DPB Sign	x-height	20.0
TSRGD 02: 661A / TSRGD 16: Sch.4 Pt.5 Itm.4		SIGN FACE	
Letter colour	BLACK	Width	320mm
Background	WHITE	Height	255mm
Border	BLACK	Area	0.08sq.m
Material	Class RA2 (12899-1:2007)		



Location plan  
Scale 1:5000



Details of work  
Scale 1:500

Existing DBAY markings  
Diag 1028.4 & Text.

see Details

Install new sign to  
Diag 661A to Lamp  
Column.  
Part 4, Item 5, Schedule 4.  
Mounting height 2.3m.

Notes

1. Do not scale. This drawing is to be read in conjunction with all other contract drawings and documents.
2. Drawing displays all work at site and is to be accompanied by separate orders for road lining & street signing work where applicable.
3. White thermoplastic screed bay marking to TSRGD'16: Schedule 7, Part 4, Item 6, Diag No.1028.4 variant DISABLED. (Pre '16 1028.3)
4. All works to be in accordance with the Department of Transport Specification for Highway Works & Essex County Council Specifications & Standard Construction Drawings.
5. All traffic signs are to comply with The Traffic Signs Regulations and General Directions 2016.
6. All existing signs to be retained unless stated otherwise. Any defects to existing signs and/or posts noted by the Contractor during the works to be reported to the Engineer.

Key

Area of interest

Rev	Date	Description of revision	Drawn	Checked	Review'd	Approv'd

DRAWING STATUS **Detailed Design**



Essex Highways, Seax House, Victoria Road South, Chelmsford, CM1 1QH.  
Tel: 0345 6037631 © Essex County Council

SCHEME TITLE

**DISABLED PARKING BAYS**

DRAWING TITLE

**TRO UPGRADE  
137 ABBOTSWELD, HARLOW**

DESIGNED	DRAWN	CHECKED	REVIEWED	APPROVED
CH	CH	MV	MV	MV

DATE	DATE	DATE	DATE	DATE
OCT 23	OCT 23	OCT 23	OCT 23	OCT 23

DRAWING UNITS U.N.O. DIMENSIONS IN METRES LEVELS IN MILLIMETRES  
SCALE AT A4 (297x210mm) **As shown**

DRAWING No. **2837921-00-001** REV. -



Key

Area of interest in Location Plan

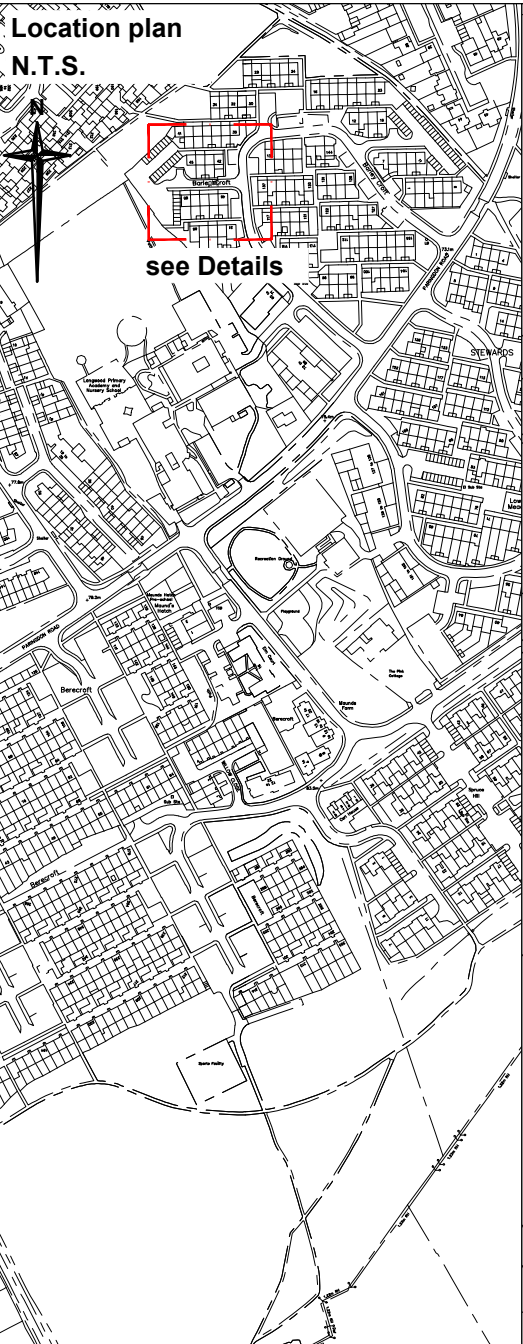
Existing DBAY marking, no works required

Post and sign to be installed



POST & FOUNDATIONS	
Length of 76mm post	Total: 2960mm Above ground: 2310mm
No. of Foundations	1
Foundation Depth	600mm
Foundation Width	350mm
Foundation Length	350mm
Foundation Volume	0.074sq.m
Earth Cover	150mm

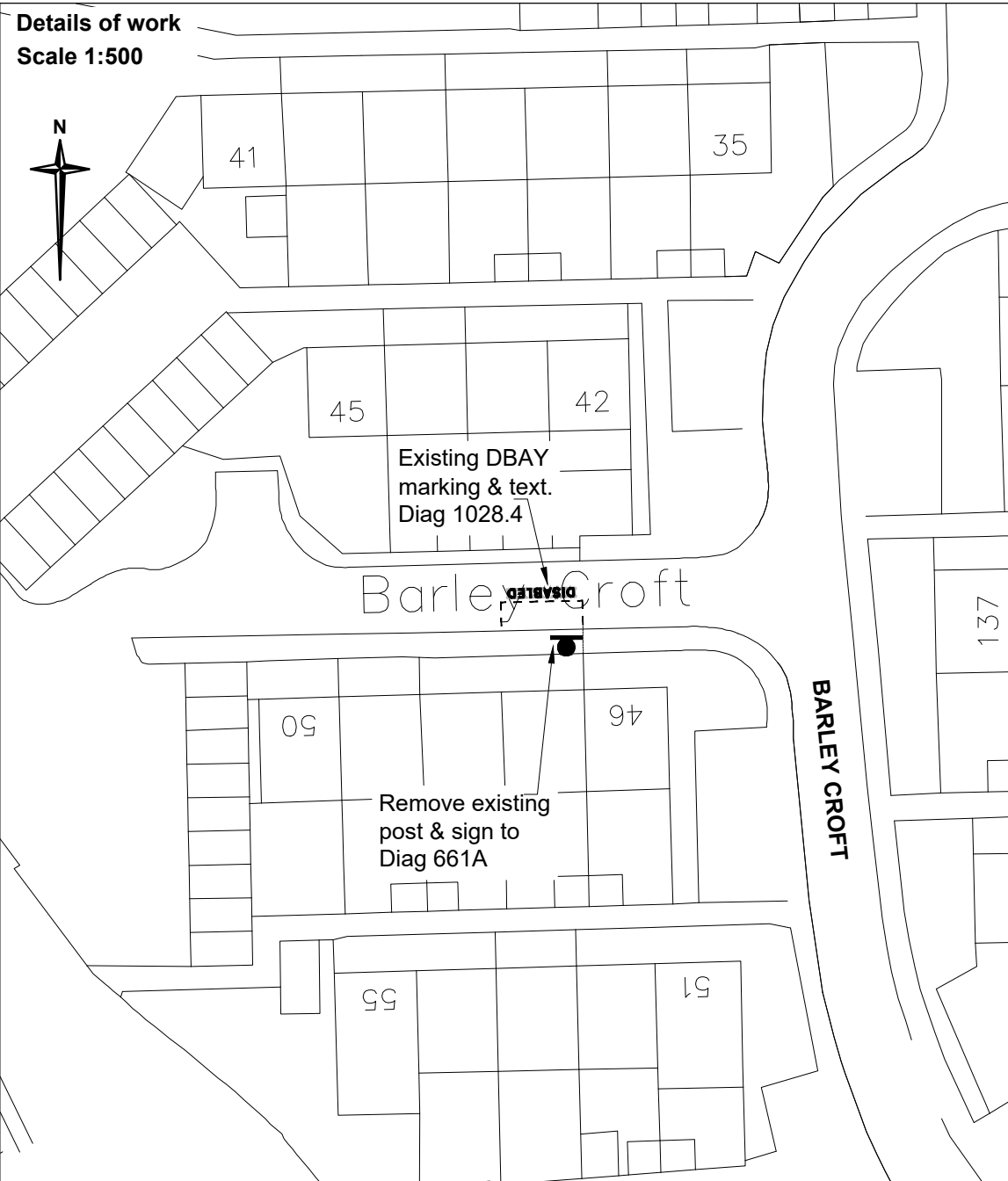
Scheme Ref.	Generic DPB Sign		
TSRGD 02: 661A / TSRGD 16: Sch.4 Pt.5 Itm.4	x-height	20.0	
Letter colour	BLACK	SIGN FACE	
Background	WHITE	Width	320mm
Border	BLACK	Height	255mm
Material	Class RA2 (12899-1:2007)	Area	0.08sq.m



Location plan  
N.T.S.

see Details

Details of work  
Scale 1:500



Existing DBAY  
marking & text.  
Diag 1028.4

Remove existing  
post & sign to  
Diag 661A

Barley Croft

BARLEY CROFT

- Notes
1. Do not scale. This drawing is to be read in conjunction with all other contract drawings and documents.
  2. Drawing displays all work at site and is to be accompanied by separate orders for road lining & street signing work where applicable.
  3. White thermoplastic screed bay marking to TSRGD'16: Schedule 7, Part 4, Item 6, Diag No.1028.4 variant DISABLED. (Pre '16 1028.3)
  4. All works to be in accordance with the Department of Transport's Specification for Highway Works & Essex County Council Specifications & Standard Construction Drawings.
  5. All traffic signs are to comply with The Traffic Signs Regulations and General Directions 2016.
  6. All existing signs to be retained unless stated otherwise. Any defects to existing signs and/or posts noted by the Contractor during the works to be reported to the Engineer.

Rev.	Date	Description of revision	Drawn	Checked	Review'd	Approv'd

DRAWING STATUS  
**DETAILED DESIGN**



Essex Highways, Seax House, Victoria Road South,  
Chelmsford, CM1 1QH.  
Tel: 0345 6037631 © Essex County Council

SCHEME TITLE  
**DISABLED PARKING BAYS**

DRAWING TITLE  
**DBAY REMOVAL  
47 BARLEY CROFT,  
HARLOW**

DESIGNED	DRAWN	CHECKED	REVIEWED	APPROVED
AD	AD	AD	MV	MV
DATE SEP 23	DATE SEP 23	DATE SEP 23	DATE SEP 23	DATE SEP 23

DRAWING UNITS U.N.O.  
DIMENSIONS IN METRES  
LEVELS IN MILLIMETRES  
SCALE AT A4 (297x210mm)  
**As shown**

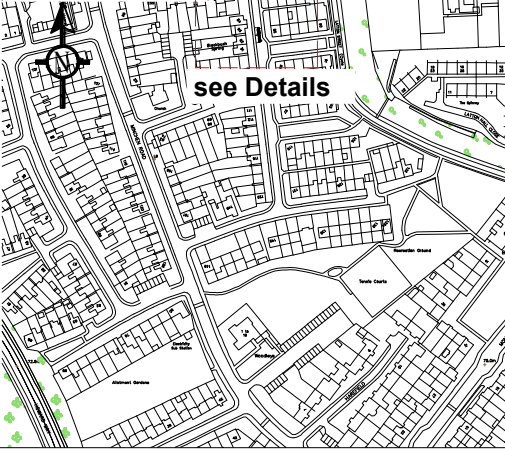
DRAWING No. **2605696/00/001** REV. **-**

- Key
- Area of interest
  - Existing post to be removed
  - Existing sign to Diag 661A to be removed
  - Existing DBAY marking Diag 1028.4



**Location plan**

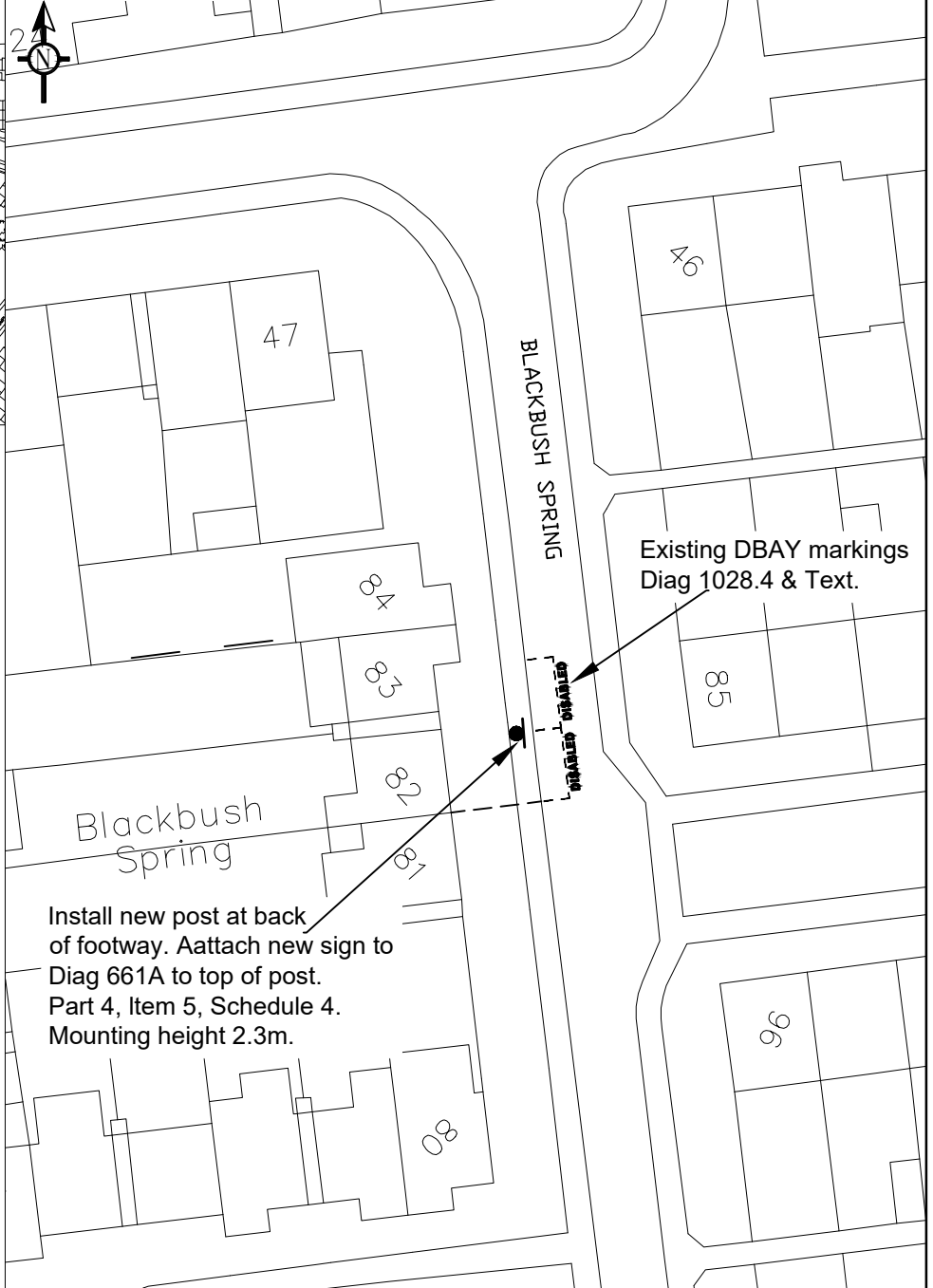
Scale 1:5000



see Details

**Details of work**

Scale 1:500



**Notes**

1. Do not scale. This drawing is to be read in conjunction with all other contract drawings and documents.
2. Drawing displays all work at site and is to be accompanied by separate orders for road lining & street signing work where applicable.
3. White thermoplastic screed bay marking to TSRGD'16: Schedule 7, Part 4, Item 6, Diag No.1028.4 variant DISABLED. (Pre '16 1028.3)
4. All works to be in accordance with the Department of Transport's Specification for Highway Works & Essex County Council Specifications & Standard Construction Drawings.
5. All traffic signs are to comply with The Traffic Signs Regulations and General Directions 2016.
6. All existing signs to be retained unless stated otherwise. Any defects to existing signs and/or posts noted by the Contractor during the works to be reported to the Engineer.

Install new post at back of footway. Attach new sign to Diag 661A to top of post. Part 4, Item 5, Schedule 4. Mounting height 2.3m.

**Key**

- Area of interest in Location Plan
- Existing DBAY marking, no works required
- Post and sign to be Installed

POST & FOUNDATIONS	
Length of 76mm post	Total: 2960mm Above ground: 2310mm
No. of Foundations	1
Foundation Depth	600mm
Foundation Width	350mm
Foundation Length	350mm
Foundation Volume	0.074sq.m
Earth Cover	150mm



Scheme Ref.	Generic DPB Sign		
TSRGD 02: 661A / TSRGD 16: Sch.4 Pt.5 Itm.4	x-height	20.0	
Letter colour	BLACK	SIGN FACE	
Background	WHITE	Width	320mm
Border	BLACK	Height	255mm
Material	Class RA2 (12899-1:2007)	Area	0.08sq.m

**Notes**

1. Do not scale.
2. Letters in white thermoplastic screed, 350mm high.
3. Intermittent line in white thermoplastic screed, 600mm line, 600mm gap, 50mm wide.



Essex Highways, Seax House, Victoria Road South, Chelmsford, CM1 1QH. Tel: 0345 6037631 © Essex County Council

© Crown copyright. All rights reserved. Essex County Council. 100019602 2023

**DRAWING TITLE**

**DISABLED PARKING BAYS UPGRADE**

**83 BLACKBUSH SPRING HARLOW CM20 3EA**

DESIGNED	DRAWN	CHECKED	REVIEWED	APPROVED
CH	CH	MV	MV	MV
DATE	DATE	DATE	DATE	DATE
14/06/23	14/06/23	16/06/23	16/06/23	16/06/23

**DRAWING STATUS**

**CONSTRUCTION**

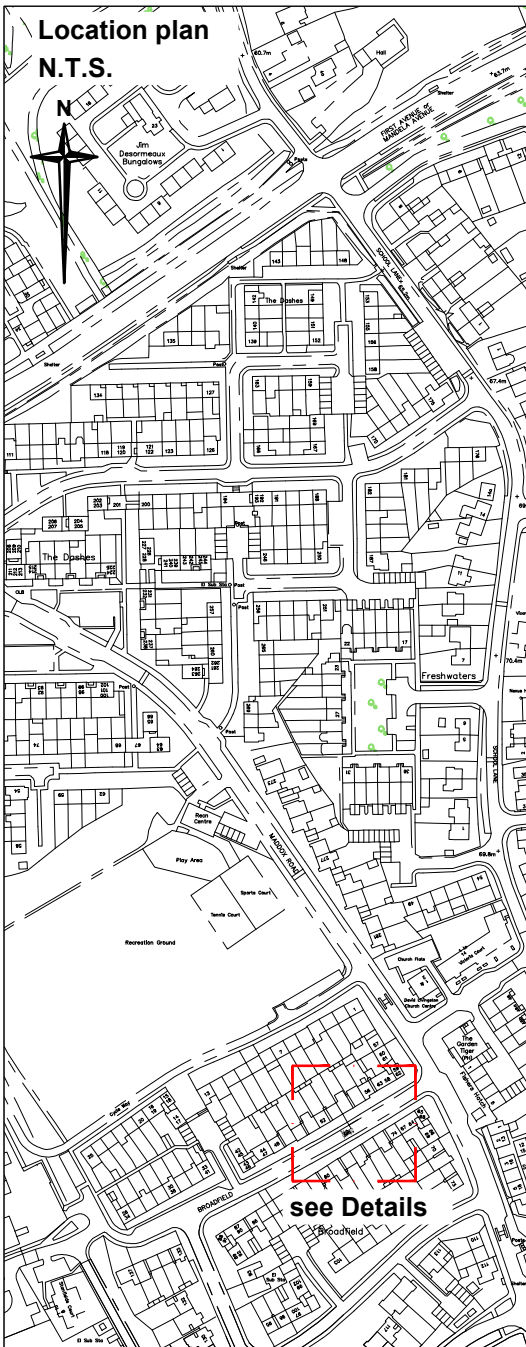
Rev.	Date	Description of revision	Drawn	Checked	Reviewed	Approved

DRAWING UNITS U.N.O. SCALE AT A4 (210x297mm)

**DIMENSIONS IN MILLIMETRES N.T.S.**

DRAWING No. **2850813/00/001** REV.





**Details of work**  
Scale 1:500



Remove existing post & sign to Diag 661A

~~DISABLED~~

**BROADFIELD**

Existing DBAY marking & text.  
Diag 1028.4

Resident Permit  
Parking Area R  
Mon - Sat 8am - 8pm

see Details

- Key**
- Area of interest
  - Existing post to be removed
  - Existing sign to Diag 661A to be removed
  - Existing faded DBAY marking Diag 1028.4 allow remainder to wear away

**Notes**

1. Do not scale. This drawing is to be read in conjunction with all other contract drawings and documents.
2. Drawing displays all work at site and is to be accompanied by separate orders for road lining & street signing work where applicable.
3. White thermoplastic screed bay marking to TSRGD'16: Schedule 7, Part 4, Item 6, Diag No.1028.4 variant DISABLED. (Pre '16 1028.3)
4. All works to be in accordance with the Department of Transport Specification for Highway Works & Essex County Council Specifications & Standard Construction Drawings.
5. All traffic signs are to comply with The Traffic Signs Regulations and General Directions 2016.
6. All existing signs to be retained unless stated otherwise. Any defects to existing signs and/or posts noted by the Contractor during the works to be reported to the Engineer.

Rev	Date	Description of revision	Drawn	Checked	Review'd	Approv'd

DRAWING STATUS  
**DETAILED DESIGN**



Essex Highways, Seax House, Victoria Road South, Chelmsford, CM1 1QH.  
Tel: 0345 6037631 © Essex County Council

SCHEME TITLE  
**DISABLED PARKING BAYS**

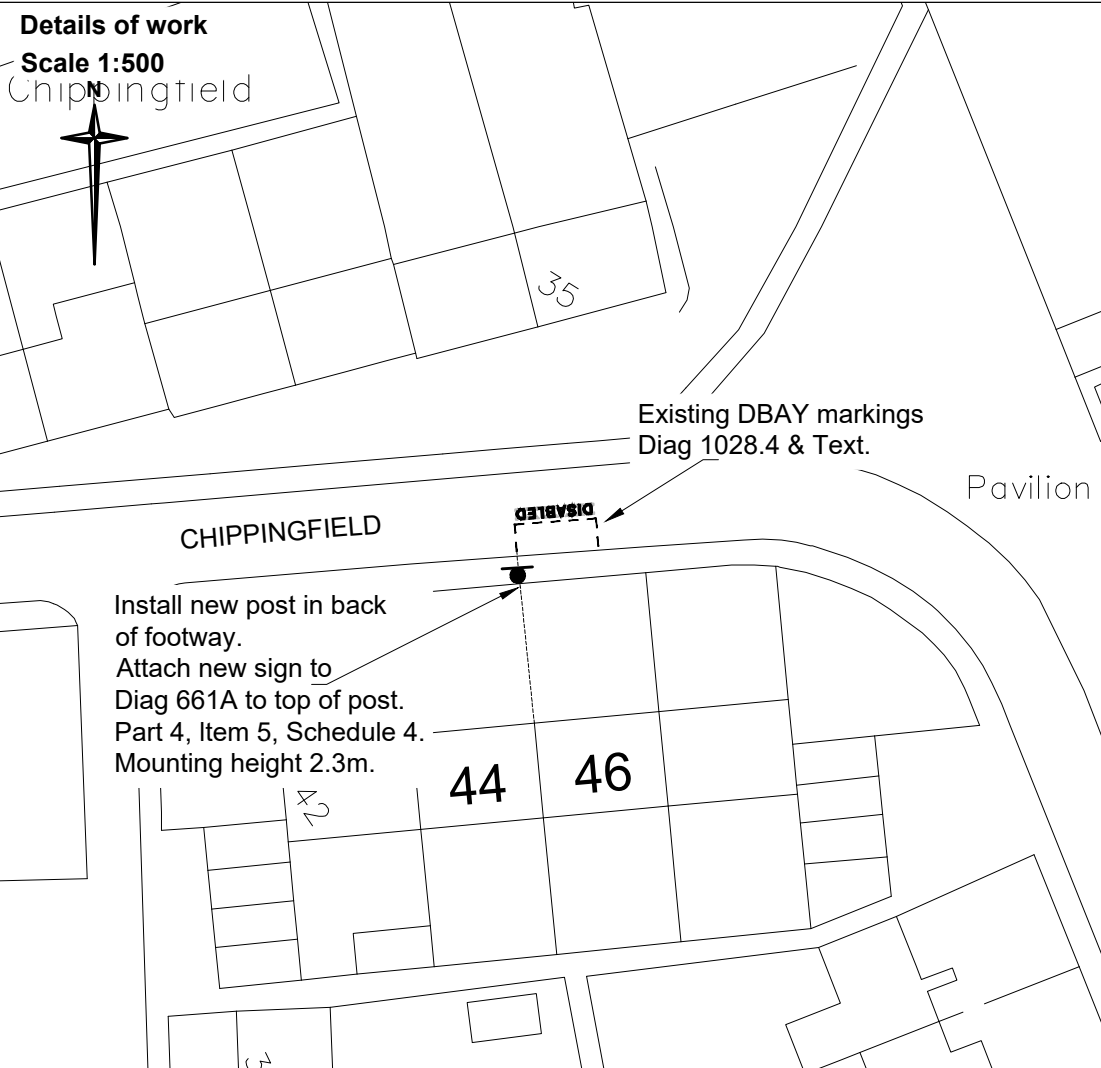
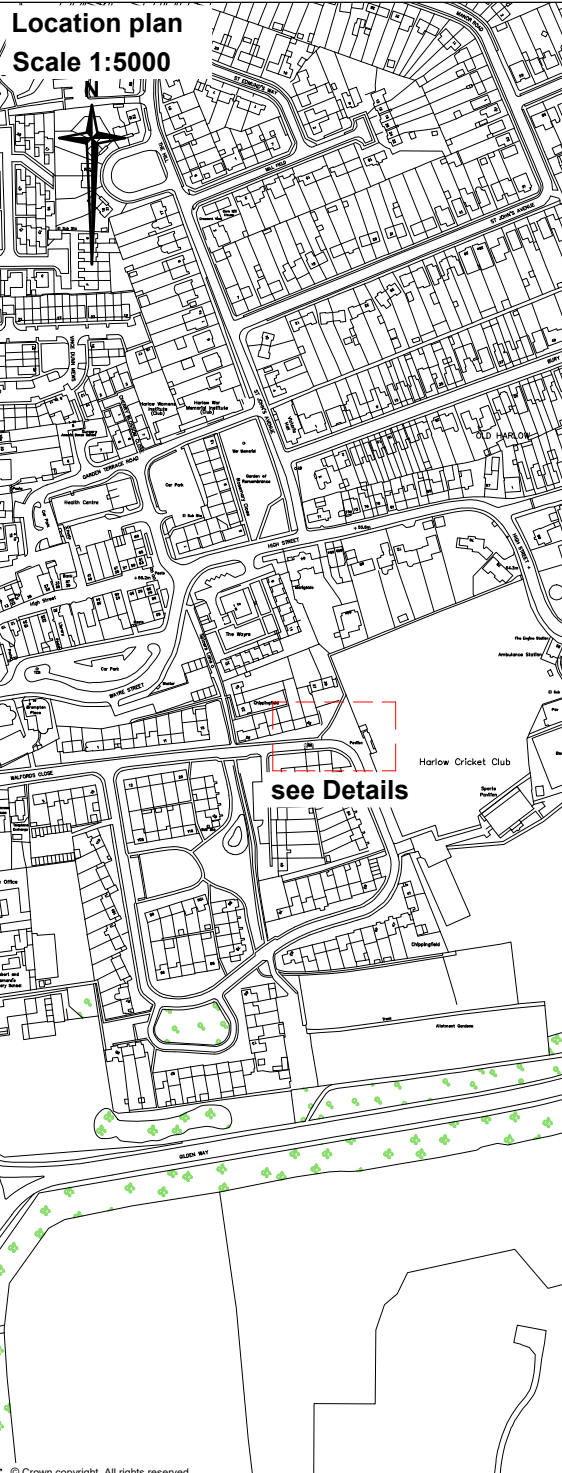
DRAWING TITLE  
**DBAY REMOVAL  
53 BROADFIELD,  
HARLOW**

DESIGNED	DRAWN	CHECKED	REVIEWED	APPROVED
AD	AD	AD	MV	MV
DATE SEP 23	DATE SEP 23	DATE SEP 23	DATE SEP 23	DATE SEP 23

DRAWING UNITS U.N.O. DIMENSIONS IN METRES LEVELS IN MILLIMETRES  
SCALE AT A4 (297x210mm)  
**As shown**

DRAWING No. **2848866-00-001** REV. -





- Notes**
1. Do not scale. This drawing is to be read in conjunction with all other contract drawings and documents.
  2. Drawing displays all work at site and is to be accompanied by separate orders for road lining & street signing work where applicable.
  3. White thermoplastic screed bay marking to TSRGD'16: Schedule 7, Part 4, Item 6, Diag No.1028.4 variant DISABLED. (Pre '16 1028.3)
  4. All works to be in accordance with the Department of Transport's Specification for Highway Works & Essex County Council Specifications & Standard Construction Drawings.
  5. All traffic signs are to comply with The Traffic Signs Regulations and General Directions 2016.
  6. All existing signs to be retained unless stated otherwise. Any defects to existing signs and/or posts noted by the Contractor during the works to be reported to the Engineer.

**Key**

Area of interest

Rev	Date	Description of revision	Drawn	Checked	Review'd	Appro'd

DRAWING STATUS **Detailed Design**



Essex Highways, Seax House, Victoria Road South, Chelmsford, CM1 1QH.  
Tel: 0345 6037631 © Essex County Council

SCHEME TITLE

**DISABLED PARKING BAYS**

**TRO UPGRADE  
46 CHIPPINGFIELD, HARLOW**

DESIGNED	DRAWN	CHECKED	REVIEWED	APPROVED
AD	AD	MV	MV	MV
DATE OCT 23	DATE OCT 23	DATE OCT 23	DATE OCT 23	DATE OCT 23

DRAWING UNITS U.N.O. DIMENSIONS IN METRES LEVELS IN MILLIMETRES SCALE AT A4 (297x210mm) **As shown**

DRAWING No. **2786069-00-001** REV. -

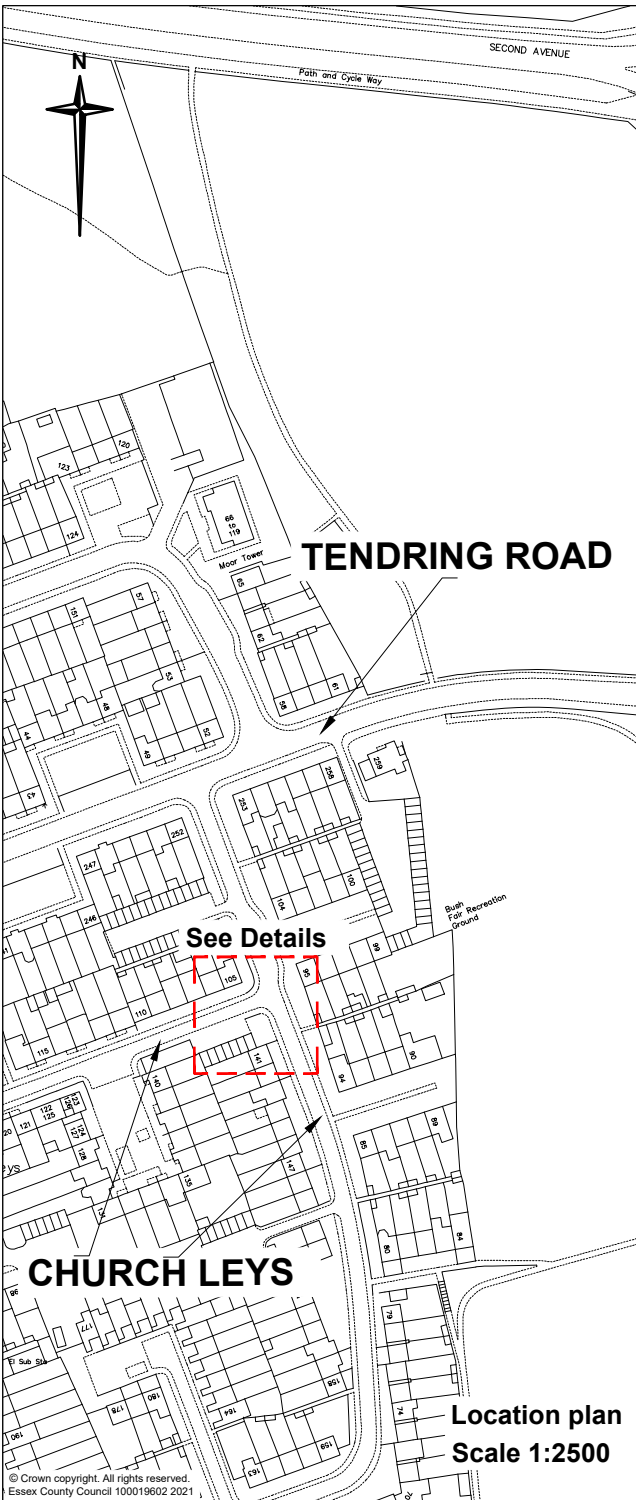


- Key**
- Area of interest in Location Plan
  - Existing DBAY marking, no works required
  - Post and sign to be installed



POST & FOUNDATIONS	
Length of 76mm post	Total: 2960mm Above ground: 2310mm
No. of Foundations	1
Foundation Depth	600mm
Foundation Width	350mm
Foundation Length	350mm
Foundation Volume	0.074sq.m
Earth Cover	150mm

Scheme Ref.	Generic DPB Sign		
TSRGD 02: 661A / TSRGD 16: Sch.4 Pt.5 Itm.4		x-height	20.0
Letter colour	BLACK	SIGN FACE	
Background	WHITE	Width	320mm
Border	BLACK	Height	255mm
Material	Class RA2 (12899-1:2007)	Area	0.08sq.m



**Key**

- Area of interest in Location Plan
- --- --- New DBAY lining and text to Diag 1028.4
- Sign to Diag 661A to be attached to top of new post. Mounting height 2.3m

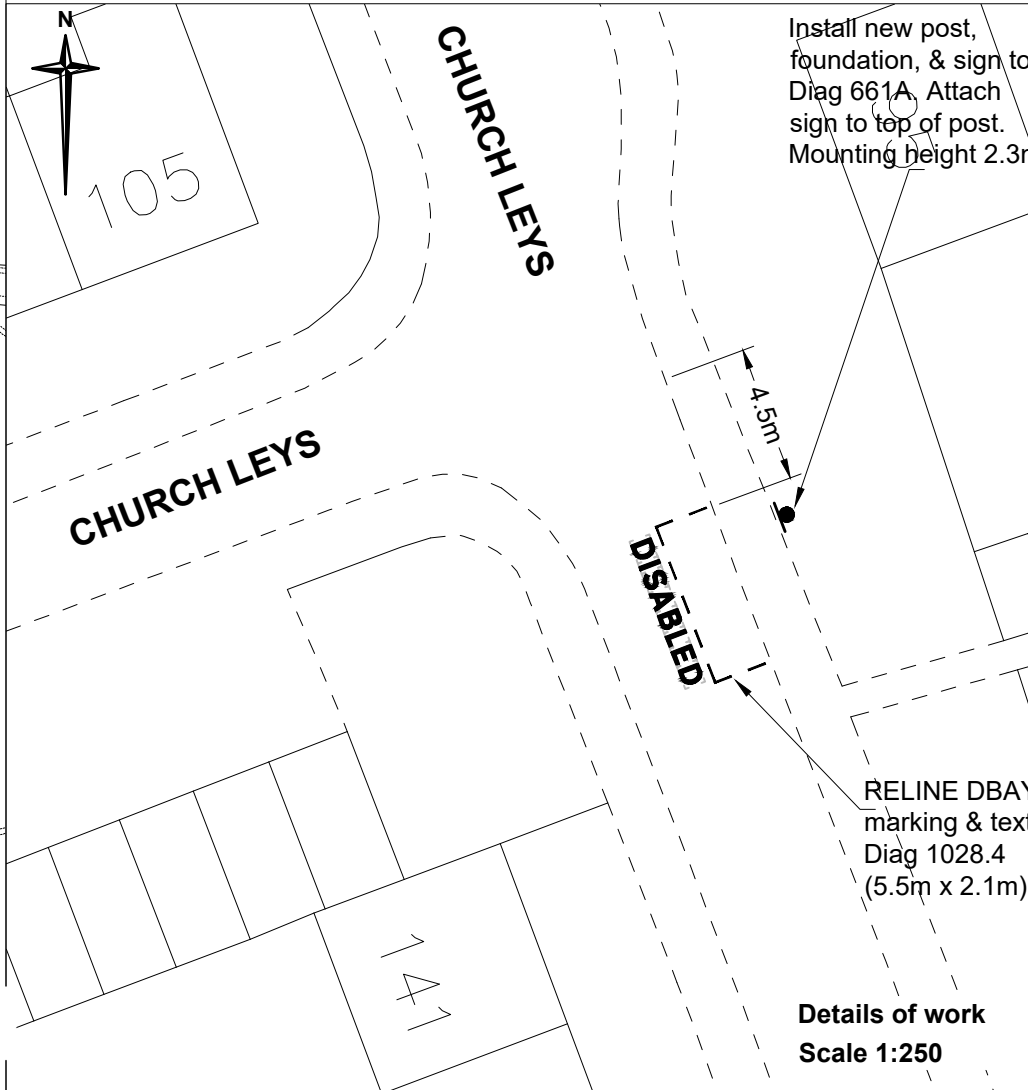


POST & FOUNDATIONS	
Length of 76mm post	Total: 2960mm Above ground: 2310mm
No. of Foundations	1
Foundation Depth	600mm
Foundation Width	350mm
Foundation Length	350mm
Foundation Volume	0.074sq.m
Earth Cover	150mm

Scheme Ref.	Generic DPB Sign		
TSRGD 02: 661A / TSRGD 16: Sch.4 Pt.5 Itm.4	x-height	20.0	
Letter colour	BLACK	SIGN FACE	
Background	WHITE	Width	320mm
Border	BLACK	Height	255mm
Material	Class RA2 (12899-1:2007)	Area	0.08sq.m

**Notes**

1. Do not scale. This drawing is to be read in conjunction with all other contract drawings and documents.
2. Drawing displays all work at site and is to be accompanied by separate orders for road lining & street signing work where applicable.
3. White thermoplastic screed bay marking to TSRGD'16: Schedule 7, Part 4, Item 6, Diag No.1028.4 variant DISABLED. (Pre '16 1028.3)
4. All works to be in accordance with the Department of Transport's Specification for Highway Works & Essex County Council Specifications & Standard Construction Drawings.
5. All traffic signs are to comply with The Traffic Signs Regulations and General Directions 2016.
6. All existing signs to be retained unless stated otherwise. Any defects to existing signs and/or posts noted by the Contractor during the works to be reported to the Engineer.



Rev	Date	Description of revision	Drawn	Checked	Review'd	Approv'd

DRAWING STATUS: **Detailed Design**



Essex Highways, Seax House, Victoria Road South, Chelmsford, CM1 1QH.  
Tel: 0345 6037631 © Essex County Council

SCHEME TITLE

**DISABLED PARKING BAYS**

DRAWING TITLE

**UPGRADE OF BAY FOR 105 CHURCH LEYS, HARLOW**

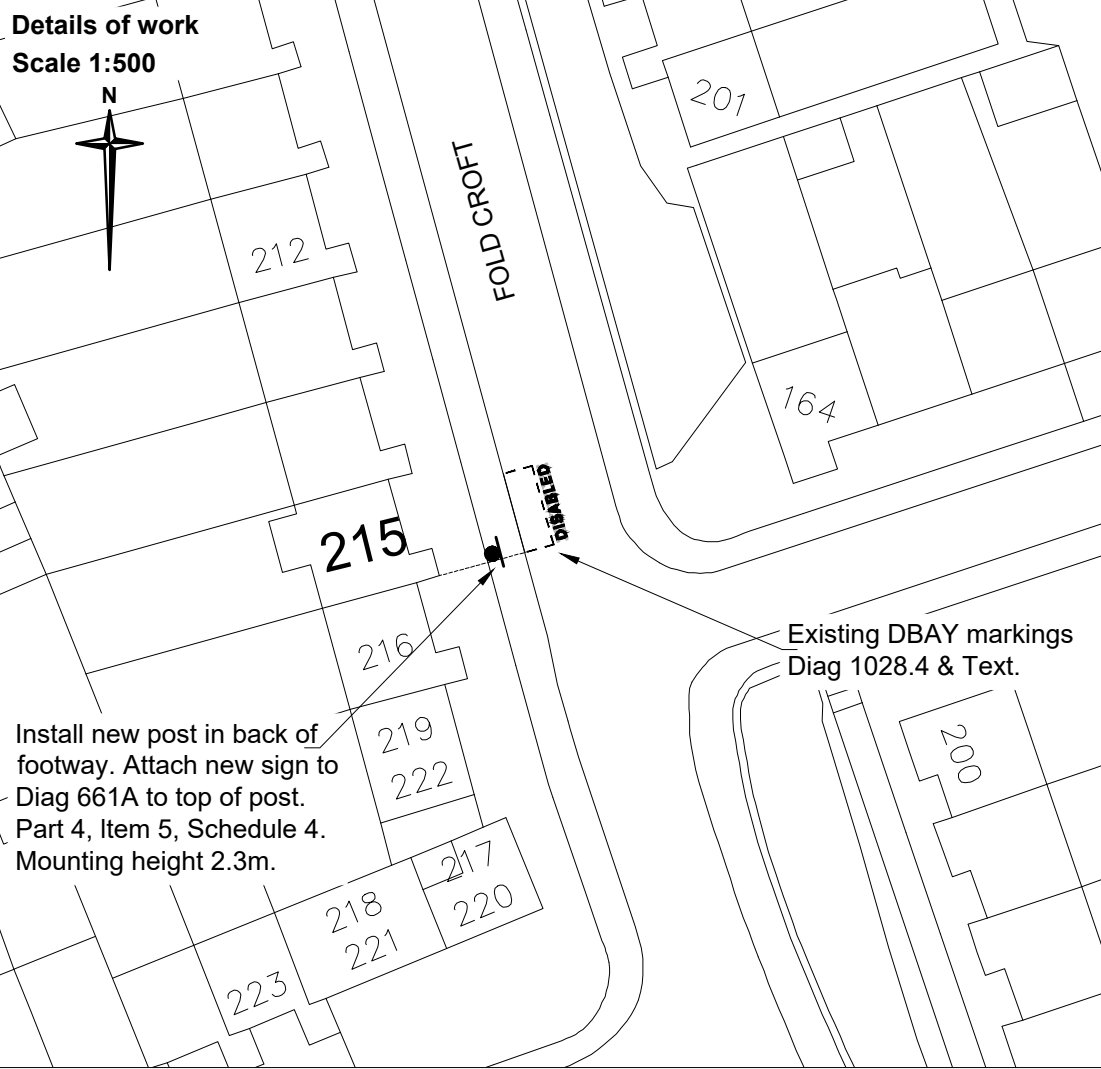
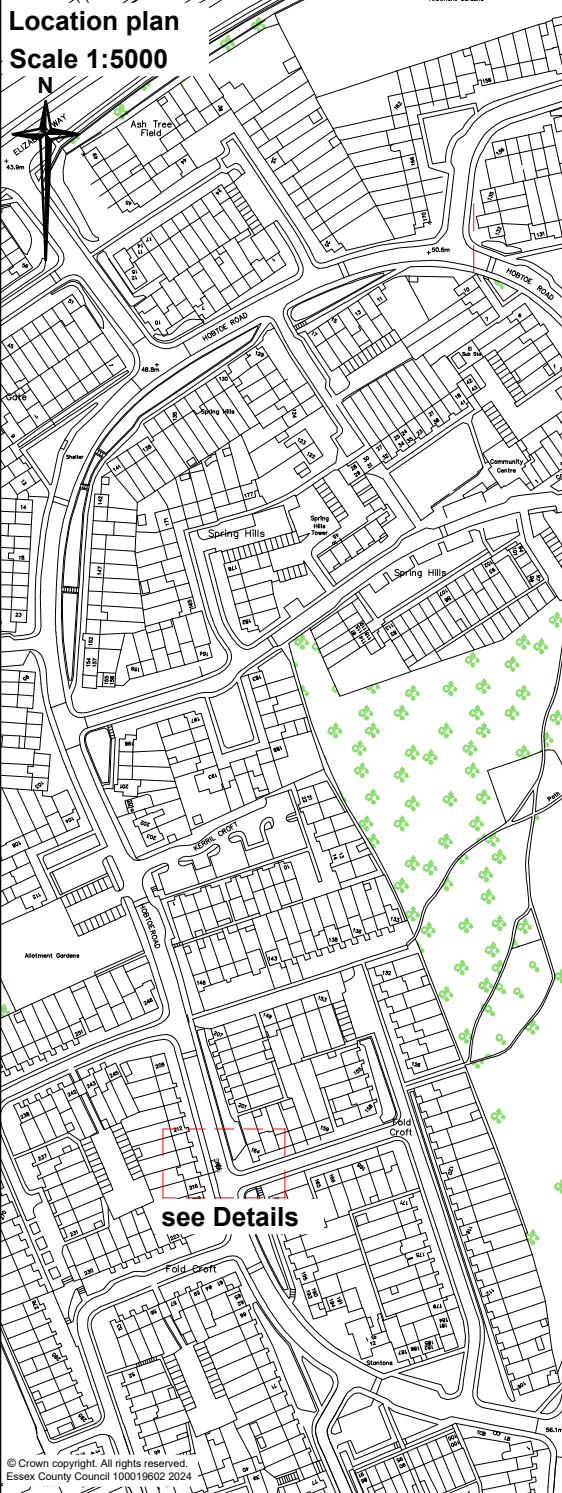
DESIGNED	DRAWN	CHECKED	REVIEWED	APPROVED
AD	AD	AD	MV	MV
DATE OCT 23	DATE OCT 23	DATE OCT 23	DATE OCT 23	DATE OCT 23

DRAWING UNITS U.N.O.  
DIMENSIONS IN METRES  
LEVELS IN MILLIMETRES

SCALE AT A4 (297x210mm)  
**As shown**

DRAWING No. **2696274-00-001** REV. -





Install new post in back of footway. Attach new sign to Diag 661A to top of post. Part 4, Item 5, Schedule 4. Mounting height 2.3m.

Existing DBAY markings  
Diag 1028.4 & Text.

- Notes**
1. Do not scale. This drawing is to be read in conjunction with all other contract drawings and documents.
  2. Drawing displays all work at site and is to be accompanied by separate orders for road lining & street signing work where applicable.
  3. White thermoplastic screed bay marking to TSRGD'16: Schedule 7, Part 4, Item 6, Diag No.1028.4 variant DISABLED. (Pre '16 1028.3)
  4. All works to be in accordance with the Department of Transport Specification for Highway Works & Essex County Council Specifications & Standard Construction Drawings.
  5. All traffic signs are to comply with The Traffic Signs Regulations and General Directions 2016.
  6. All existing signs to be retained unless stated otherwise. Any defects to existing signs and/or posts noted by the Contractor during the works to be reported to the Engineer.

**Key**

Area of interest

Rev.	Date	Description of revision	Drawn	Checked	Reviewed	Approved

DRAWING STATUS

**Detailed Design**

Essex Highways, Seax House, Victoria Road South, Chelmsford, CM1 1QH.  
Tel: 0345 6037631 © Essex County Council

SCHEME TITLE

**DISABLED PARKING BAYS**

DRAWING TITLE

**TRO UPGRADE  
215 FOLD CROFT, HARLOW**

DESIGNED	DRAWN	CHECKED	REVIEWED	APPROVED
AD	AD	MV	MV	MV
DATE OCT 23	DATE OCT 23	DATE OCT 23	DATE OCT 23	DATE OCT 23

DRAWING UNITS U.N.O. DIMENSIONS IN METRES LEVELS IN MILLIMETRES

SCALE AT A4 (297x210mm) **As shown**

DRAWING No. **2764695-00-001** REV. -



- Key**
- Area of interest in Location Plan
  - Existing DBAY marking, no works required
  - Post and sign to be Installed

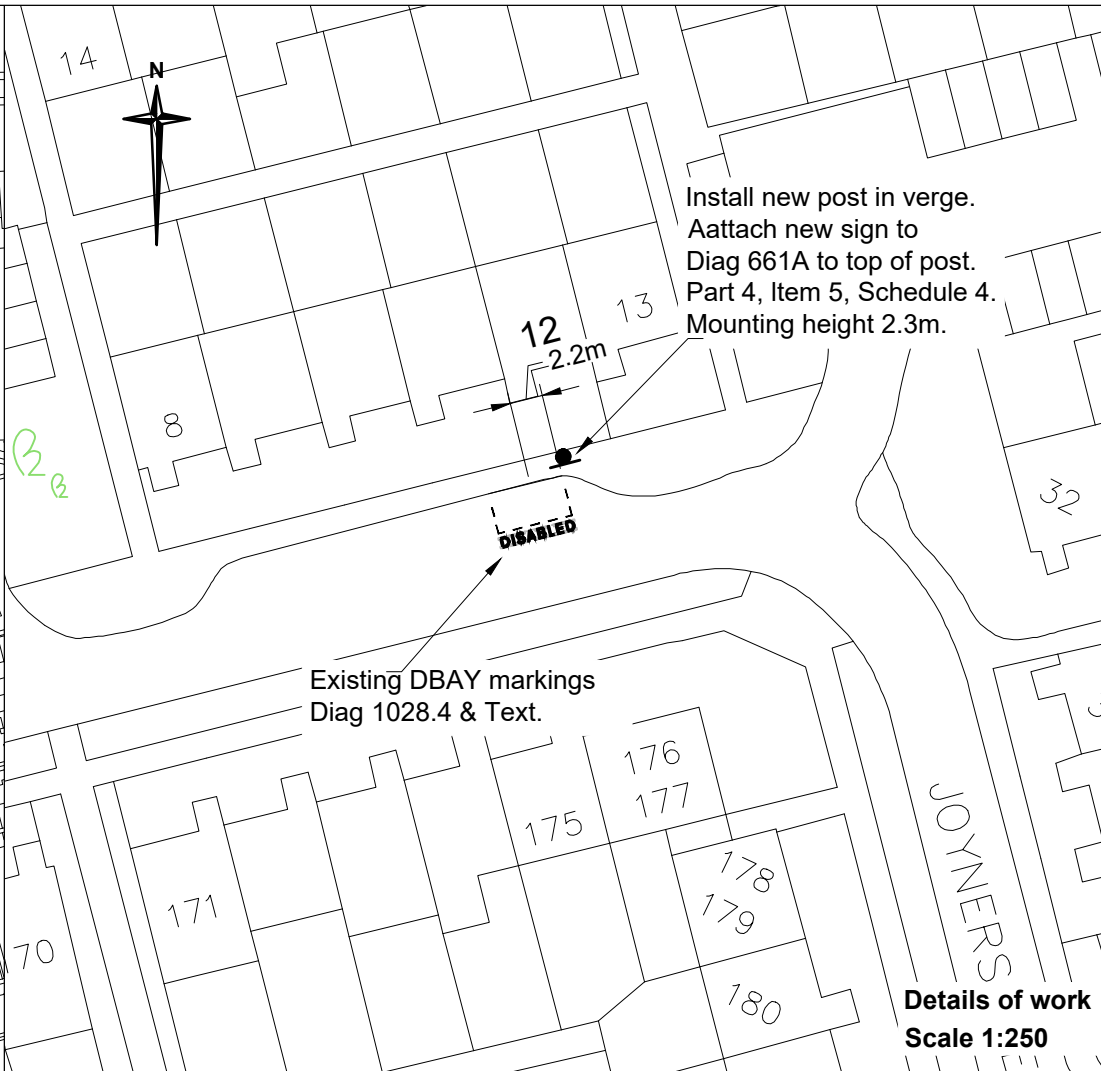
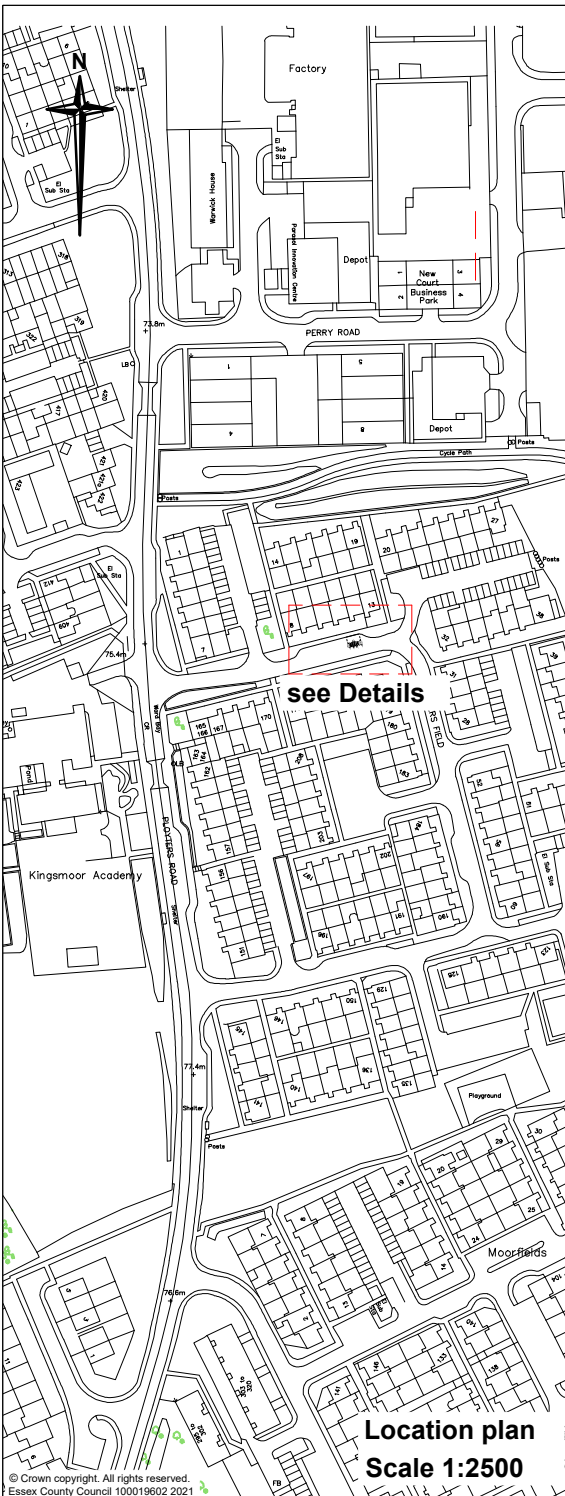


POST & FOUNDATIONS	
Length of 76mm post	Total: 2960mm Above ground: 2310mm
No. of Foundations	1
Foundation Depth	600mm
Foundation Width	350mm
Foundation Length	350mm
Foundation Volume	0.074sq.m
Earth Cover	150mm

Scheme Ref.	Generic DPB Sign		
TSRGD 02: 661A / TSRGD 16: Sch.4 Pt.5 Itm.4	x-height	20.0	
Letter colour	BLACK	SIGN FACE	
Background	WHITE	Width	320mm
Border	BLACK	Height	255mm
Material	Class RA2 (12899-1:2007)	Area	0.08sq.m

© Crown copyright. All rights reserved. Essex County Council 100019602 2024





- Notes**
1. Do not scale. This drawing is to be read in conjunction with all other contract drawings and documents.
  2. Drawing displays all work at site and is to be accompanied by separate orders for road lining & street signing work where applicable.
  3. White thermoplastic screed bay marking to TSRGD'16: Schedule 7, Part 4, Item 6, Diag No.1028.4 variant DISABLED. (Pre '16 1028.3)
  4. All works to be in accordance with the Department of Transport's Specification for Highway Works & Essex County Council Specifications & Standard Construction Drawings.
  5. All traffic signs are to comply with The Traffic Signs Regulations and General Directions 2016.
  6. All existing signs to be retained unless stated otherwise. Any defects to existing signs and/or posts noted by the Contractor during the works to be reported to the Engineer.

**Key**

Area of interest

Rev	Date	Description of revision	Drawn	Checked	Review'd	Appro'd

DRAWING STATUS: **Detailed Design**



Essex Highways, Seax House, Victoria Road South, Chelmsford, CM1 1QH.  
Tel: 0345 6037631 © Essex County Council

SCHEME TITLE: **DISABLED PARKING BAYS**

DRAWING TITLE: **TRO UPGRADE  
12 JOYNNERS FIELD, HARLOW**

DESIGNED	DRAWN	CHECKED	REVIEWED	APPROVED
AD	AD	MV	MV	MV
DATE	DATE	DATE	DATE	DATE
OCT 23	OCT 23	OCT 23	OCT 23	OCT 23

DRAWING UNITS U.M.O. DIMENSIONS IN METRES LEVELS IN MILLIMETRES  
SCALE AT A4 (297x210mm) As shown

DRAWING No. **2823030-00-001** REV. -



**Key**

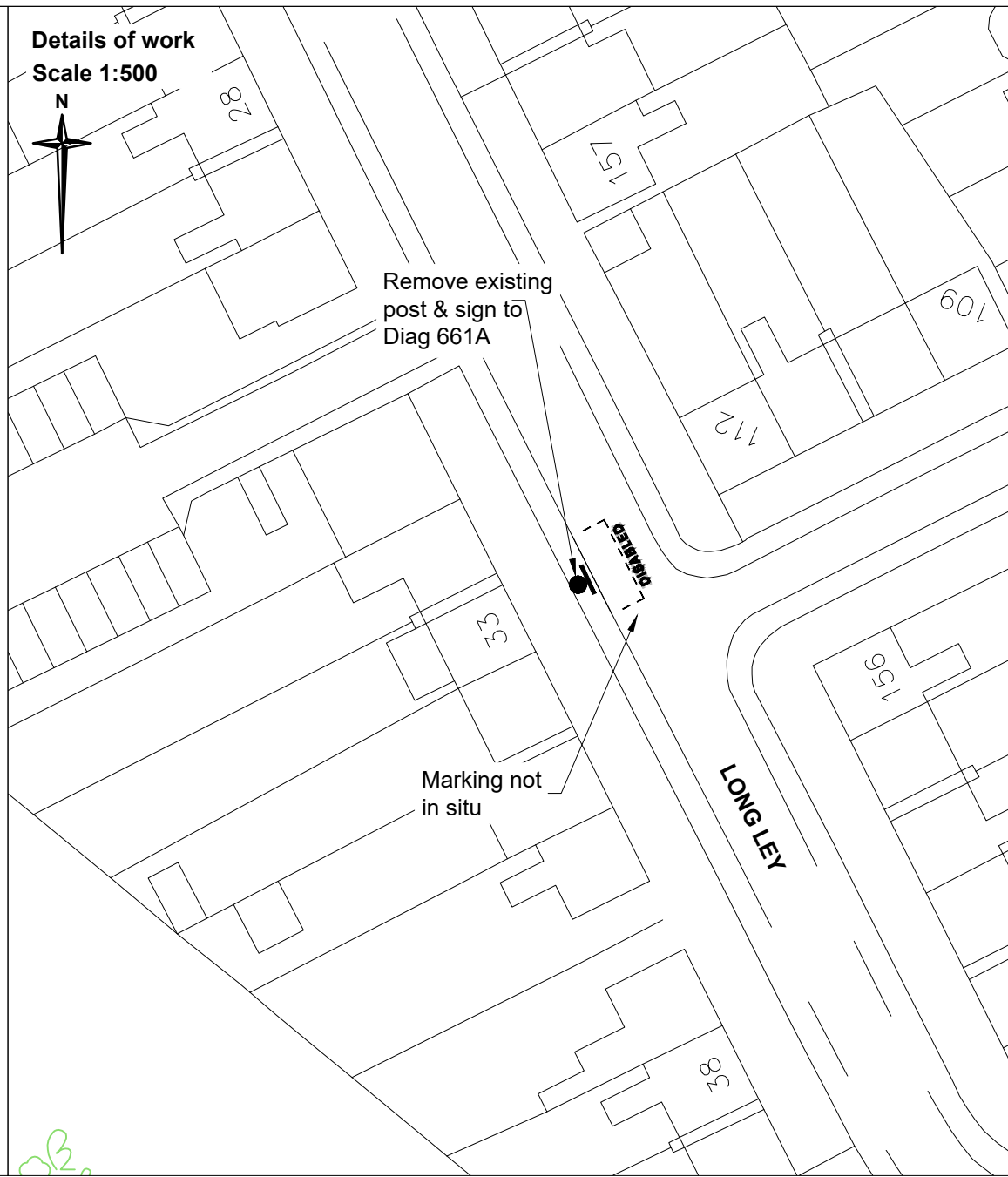
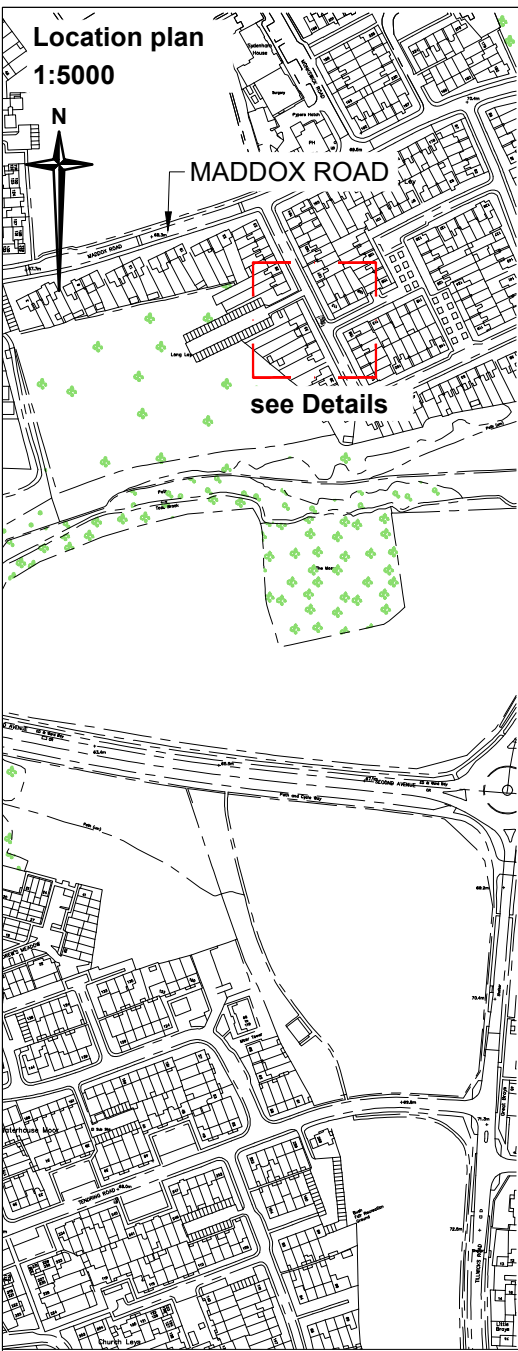
Area of interest in Location Plan

Existing DBAY marking, no works required

Post and sign to be installed

POST & FOUNDATIONS	
Length of 76mm post	Total: 2960mm Above ground: 2310mm
No. of Foundations	1
Foundation Depth	600mm
Foundation Width	350mm
Foundation Length	350mm
Foundation Volume	0.074sq.m
Earth Cover	150mm

Scheme Ref.	Generic DPB Sign	x-height	20.0
TSRGD 02: 661A / TSRGD 16: Sch.4 Pt.5 Itm.4		SIGN FACE	
Letter colour	BLACK	Width	320mm
Background	WHITE	Height	255mm
Border	BLACK	Area	0.08sq.m
Material	Class RA2 (12899-1:2007)		



- Notes**
1. Do not scale. This drawing is to be read in conjunction with all other contract drawings and documents.
  2. Drawing displays all work at site and is to be accompanied by separate orders for road lining & street signing work where applicable.
  3. White thermoplastic screed bay marking to TSRGD'16: Schedule 7, Part 4, Item 6, Diag No.1028.4 variant DISABLED. (Pre '16 1028.3)
  4. All works to be in accordance with the Department of Transport's Specification for Highway Works & Essex County Council Specifications & Standard Construction Drawings.
  5. All traffic signs are to comply with The Traffic Signs Regulations and General Directions 2016.
  6. All existing signs to be retained unless stated otherwise. Any defects to existing signs and/or posts noted by the Contractor during the works to be reported to the Engineer.

Rev	Date	Description of revision	Drawn	Checked	Review'd	Appro'd

DRAWING STATUS

**DETAILED DESIGN**

Essex Highways, Seax House, Victoria Road South, Chelmsford, CM1 1QH.  
Tel: 0345 6037631 © Essex County Council

SCHEME TITLE

**DISABLED PARKING BAYS**

DRAWING TITLE

**DBAY REMOVAL  
33 LONG LEY  
HARLOW**

DESIGNED	DRAWN	CHECKED	REVIEWED	APPROVED
AD	AD	AD	MV	MV
DATE SEP 23	DATE SEP 23	DATE SEP 23	DATE SEP 23	DATE SEP 23

DRAWING UNITS U.N.O. DIMENSIONS IN METRES LEVELS IN MILLIMETRES

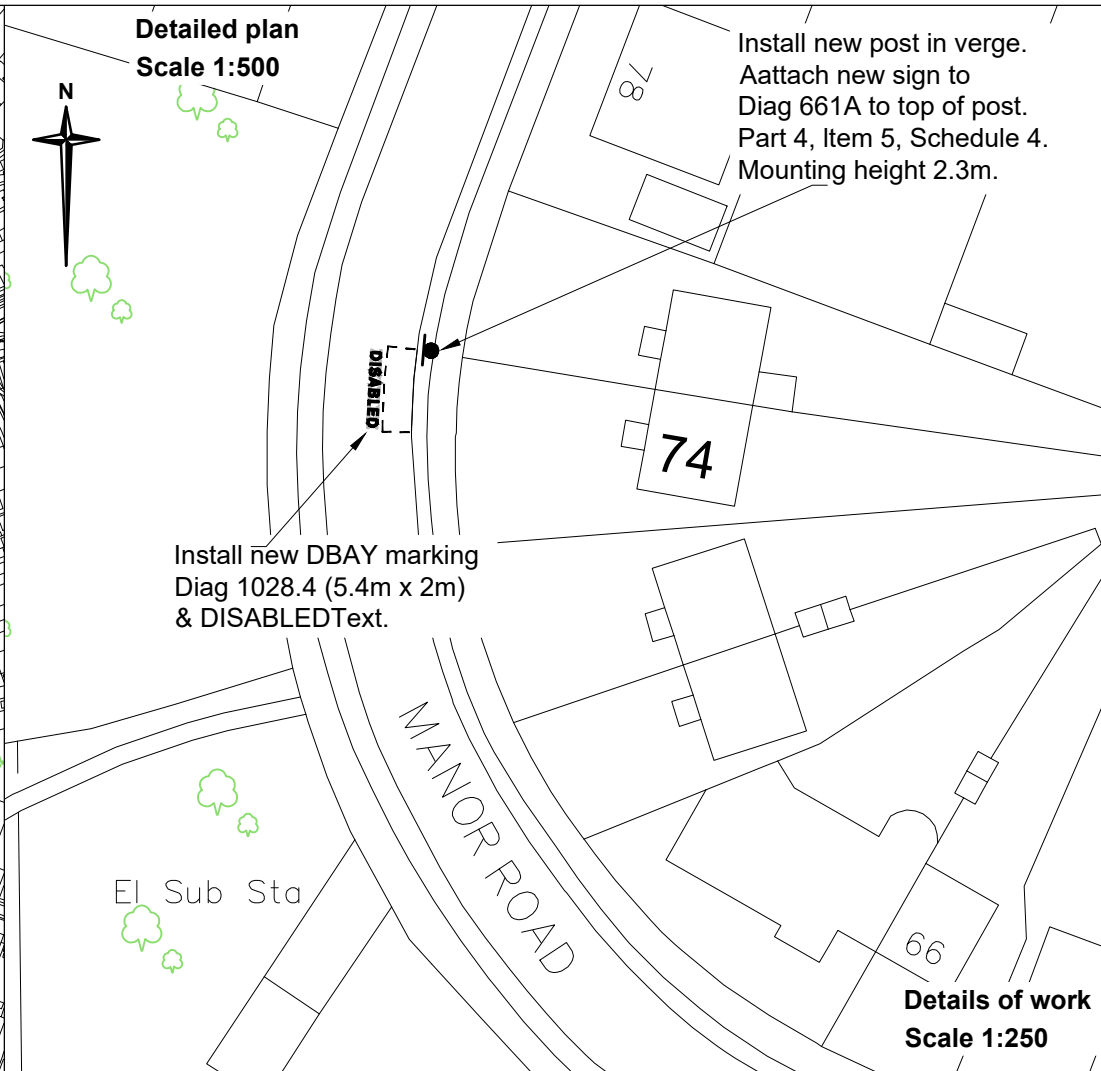
SCALE AT A4 (297x210mm) As shown

DRAWING No. **2867283-00-001** REV. -



**Key**

- Area of interest
- Existing post to be removed
- Existing sign to Diag 661A to be removed



- Notes**
1. Do not scale. This drawing is to be read in conjunction with all other contract drawings and documents.
  2. Drawing displays all work at site and is to be accompanied by separate orders for road lining & street signing work where applicable.
  3. White thermoplastic screed bay marking to TSRGD'16: Schedule 7, Part 4, Item 6, Diag No.1028.4 variant DISABLED. (Pre '16 1028.3)
  4. All works to be in accordance with the Department of Transport's Specification for Highway Works & Essex County Council Specifications & Standard Construction Drawings.
  5. All traffic signs are to comply with The Traffic Signs Regulations and General Directions 2016.
  6. All existing signs to be retained unless stated otherwise. Any defects to existing signs and/or posts noted by the Contractor during the works to be reported to the Engineer.

**Key**

Area of interest

Rev	Date	Description of revision	Drawn	Checked	Review'd	Approv'd

DRAWING STATUS: **Detailed Design**



Essex Highways, Seax House, Victoria Road South, Chelmsford, CM1 1QH.  
Tel: 0345 6037631 © Essex County Council

Scheme Title: **DISABLED PARKING BAYS**

Drawing Title: **NEW TRO DBAY  
74 MANOR ROAD,  
HARLOW**

DESIGNED	DRAWN	CHECKED	REVIEWED	APPROVED
CH	CH	MV	MV	MV
DATE OCT 23	DATE OCT 23	DATE OCT 23	DATE OCT 23	DATE OCT 23

DRAWING UNITS U.N.O. DIMENSIONS IN METRES LEVELS IN MILLIMETRES  
SCALE AT A4 (297x210mm) As shown

DRAWING No. **2765467-00-001** REV. -



© Crown copyright. All rights reserved.  
Essex County Council 100019602 2024

**Key**

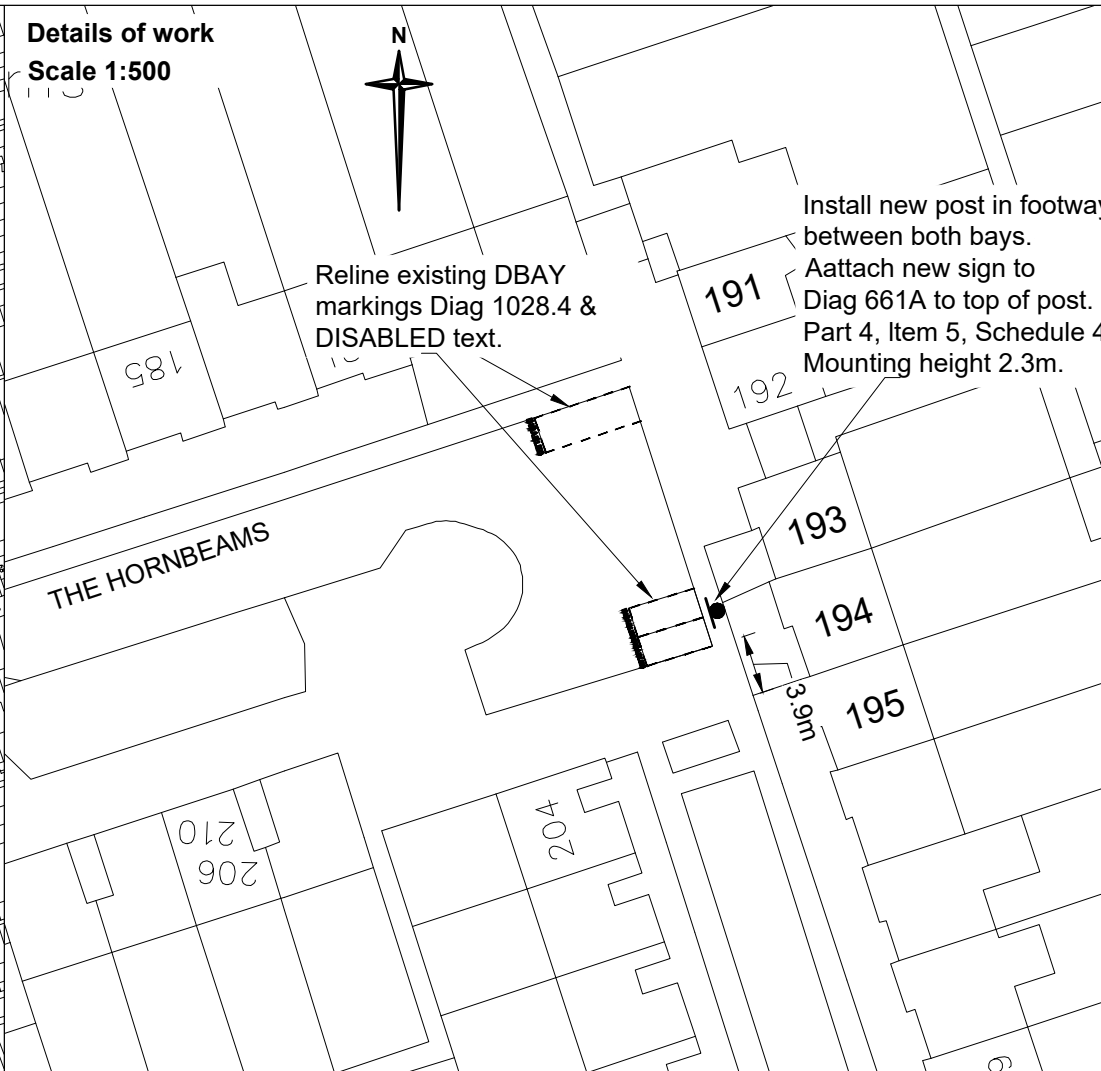
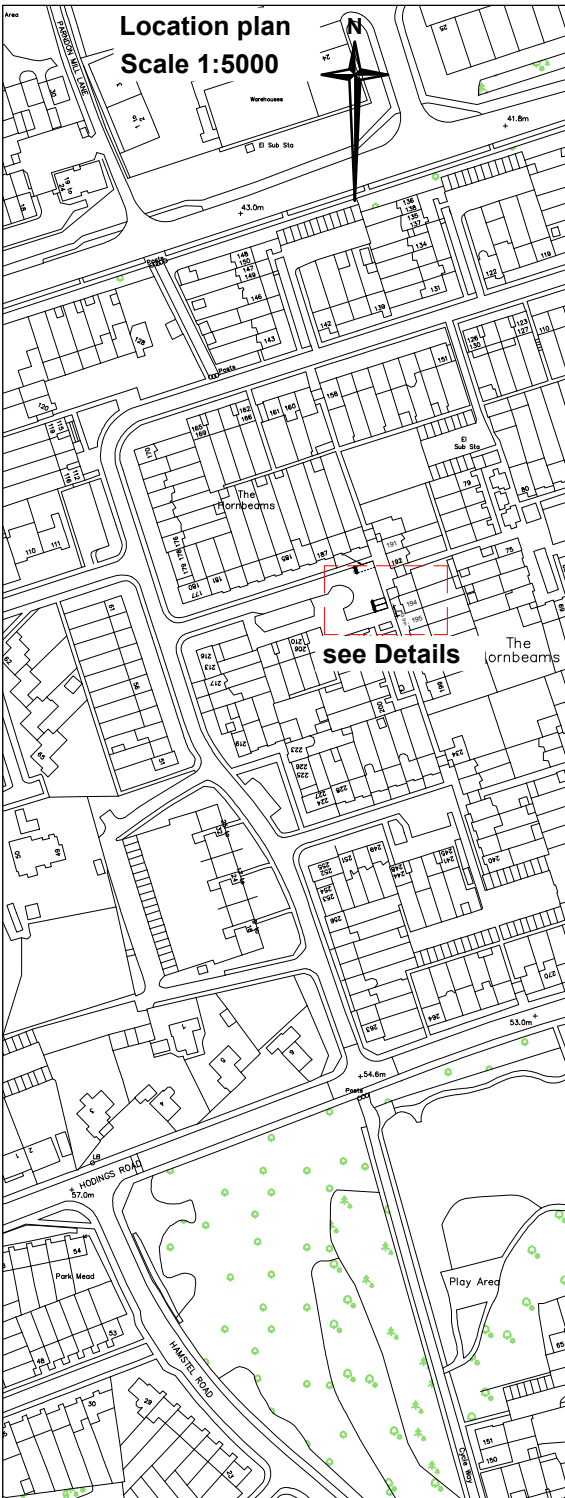
Area of interest in Location Plan

New DBAY marking, Diag 1028.4

Post and sign to be installed

POST & FOUNDATIONS	
Length of 76mm post	Total: 2960mm Above ground: 2310mm
No. of Foundations	1
Foundation Depth	600mm
Foundation Width	350mm
Foundation Length	350mm
Foundation Volume	0.074sq.m
Earth Cover	150mm

Scheme Ref.	Generic DPB Sign	x-height	20.0
TSRGD 02: 661A / TSRGD 16: Sch.4 Pt.5 Itm.4		SIGN FACE	
Letter colour	BLACK	Width	320mm
Background	WHITE	Height	255mm
Border	BLACK	Area	0.08sq.m
Material	Class RA2 (12899-1:2007)		



© Crown copyright. All rights reserved.  
Essex County Council 100019602 2024

- Key**
- Area of interest in Location Plan
  - Reline existing DBAY markings
  - Post and sign to be Installed



Scheme Ref.	Generic DPB Sign	
TSRGD 02: 661A / TSRGD 16: Sch.4 Pt.5 Itm.4	x-height	20.0
Letter colour	BLACK	SIGN FACE
Background	WHITE	Width
Border	BLACK	Height
Material	Class RA2 (12899-1:2007)	Area
		0.08sq.m

POST & FOUNDATIONS	
Length of 76mm post	Total: 2960mm Above ground: 2310mm
No. of Foundations	1
Foundation Depth	600mm
Foundation Width	350mm
Foundation Length	350mm
Foundation Volume	0.074sq.m
Earth Cover	150mm

- Notes**
- Do not scale. This drawing is to be read in conjunction with all other contract drawings and documents.
  - Drawing displays all work at site and is to be accompanied by separate orders for road lining & street signing work where applicable.
  - White thermoplastic screed bay marking to TSRGD'16: Schedule 7, Part 4, Item 6, Diag No.1028.4 variant DISABLED. (Pre '16 1028.3)
  - All works to be in accordance with the Department of Transport Specification for Highway Works & Essex County Council Specifications & Standard Construction Drawings.
  - All traffic signs are to comply with The Traffic Signs Regulations and General Directions 2016.
  - All existing signs to be retained unless stated otherwise. Any defects to existing signs and/or posts noted by the Contractor during the works to be reported to the Engineer.

**Key**

Area of interest

Rev	Date	Description of revision	Drawn	Checked	Review'd	Appro'd

DRAWING STATUS **Detailed Design**



Essex Highways, Seax House, Victoria Road South, Chelmsford, CM1 1QH.  
Tel: 0345 6037631 © Essex County Council

SCHEME TITLE **DISABLED PARKING BAYS**

DRAWING TITLE **TRO UPGRADE 194 HORNBEAMS, HARLOW**

DESIGNED	DRAWN	CHECKED	REVIEWED	APPROVED
CH	CH	MV	MV	MV
DATE	DATE	DATE	DATE	DATE
OCT 23	OCT 23	OCT 23	OCT 23	OCT 23

DRAWING UNITS U.N.O. DIMENSIONS IN METRES LEVELS IN MILLIMETRES **As shown**

DRAWING No. **2761955-00-001** REV. -

